

CONTOUR INTERVAL 10 FEET
NORTH AMERICAN VERTICAL DATUM OF 1988







This map was produced to conform with the
National Geospatial Program US Topo Product Standard, 2011.
A metadata file associated with this product is draft version 0.6.18






1	2	3	1 Casey
4		5	2 Clark Center
6	7	8	3 Snyder
			4 Moriah
			5 West Union
			6 Oblong North
			7 Porterville
			8 Hutsonville

ADJOINING QUADRANGLES

ROAD CLASSIFICATION

Expressway		Local Connector	
Secondary Hwy		Local Road	
Ramp		4WD	

 Interstate Route  US Route  State Route

ANNAPOLIS, IL
2015

