




Imagery.....	NAIP, July	2014
Roads.....	HERE, ©2013	2014
Names.....	GNIS,	2015
Hydrography.....	National Hydrography Dataset,	2014
Contours.....	National Elevation Dataset,	2012
Boundaries.....	Multiple sources; see metadata file	1972 - 2015

U.S. National Grid
100,000-m Square ID
YD
Grid Zone Designation
15S

CONTOUR INTERVAL 20 FEET
NORTH AMERICAN VERTICAL DATUM OF 1988

This map was produced to conform with the
US Geospatial Program US Topo Product Standard, 2011.
A file associated with this product is draft version 0.6.18



Expressway Local Connector
 Secondary Hwy Local Road
 Ramp 4WD
 Interstate Route  US Route  State Route

1	2	3	1 Kampsville
4		5	2 Carrollton
6	7	8	3 Daum

ADJOINING QUADRANGLES

- 4 Hardin
- 5 Jerseyville North
- 6 Nutwood
- 7 Otterville
- 8 Jerseyville South

BOYER CREEK, IL
2015