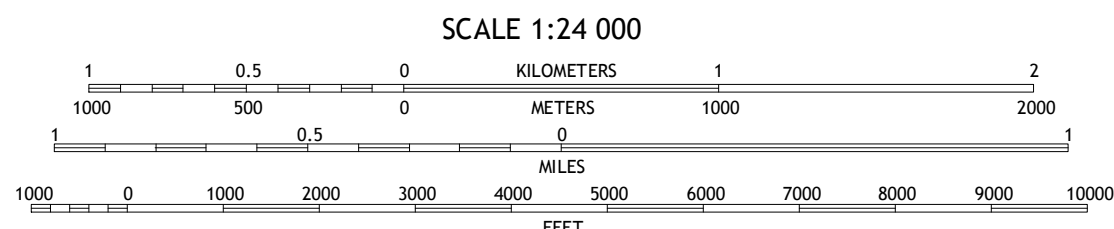
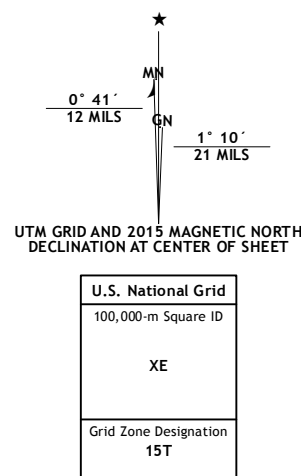


Produced by the United States Geological Survey
 North American Datum of 1983 (NAD83)
 World Geodetic System of 1984 (WGS84). Projection and
 1 000-meter grid: Universal Transverse Mercator, Zone 15T
 10 000-foot ticks: Illinois Coordinate System of 1983 (west zone)
 This map is not a legal document. Boundaries may be
 generalized for this map scale. Private lands within government
 reservations may not be shown. Obtain permission before
 entering private lands.

Imagery.....NAIP, June 2014
 Roads.....HERE, ©2013 + 2014
 Names.....GNIS, 2015
 Hydrography.....National Hydrography Dataset, 2014
 Boundaries.....Multiple sources; see metadata file 1972-2015



CONTOUR INTERVAL 10 FEET
NORTH AMERICAN VERTICAL DATUM OF 1988

This map was produced to conform with the
National Geospatial Program US Topo Product Standard, 2011.
A metadata file associated with this product is draft version 0.6.18












1	2	3
4		5
6	7	8

ADJOINING QUADRANGLES

- 1 Tioga
- 2 Loraine
- 3 Bowen
- 4 Mendon
- 5 Camp Point
- 6 Quincy East
- 7 Columbus
- 8 Liberty

ROAD CLASSIFICATION

Expressway		Local Connector	
Secondary Hwy		Local Road	
Ramp		4WD	

	Interstate Route		US Route		State Route
---	------------------	---	----------	---	-------------

COATSBURG, IL
2015

