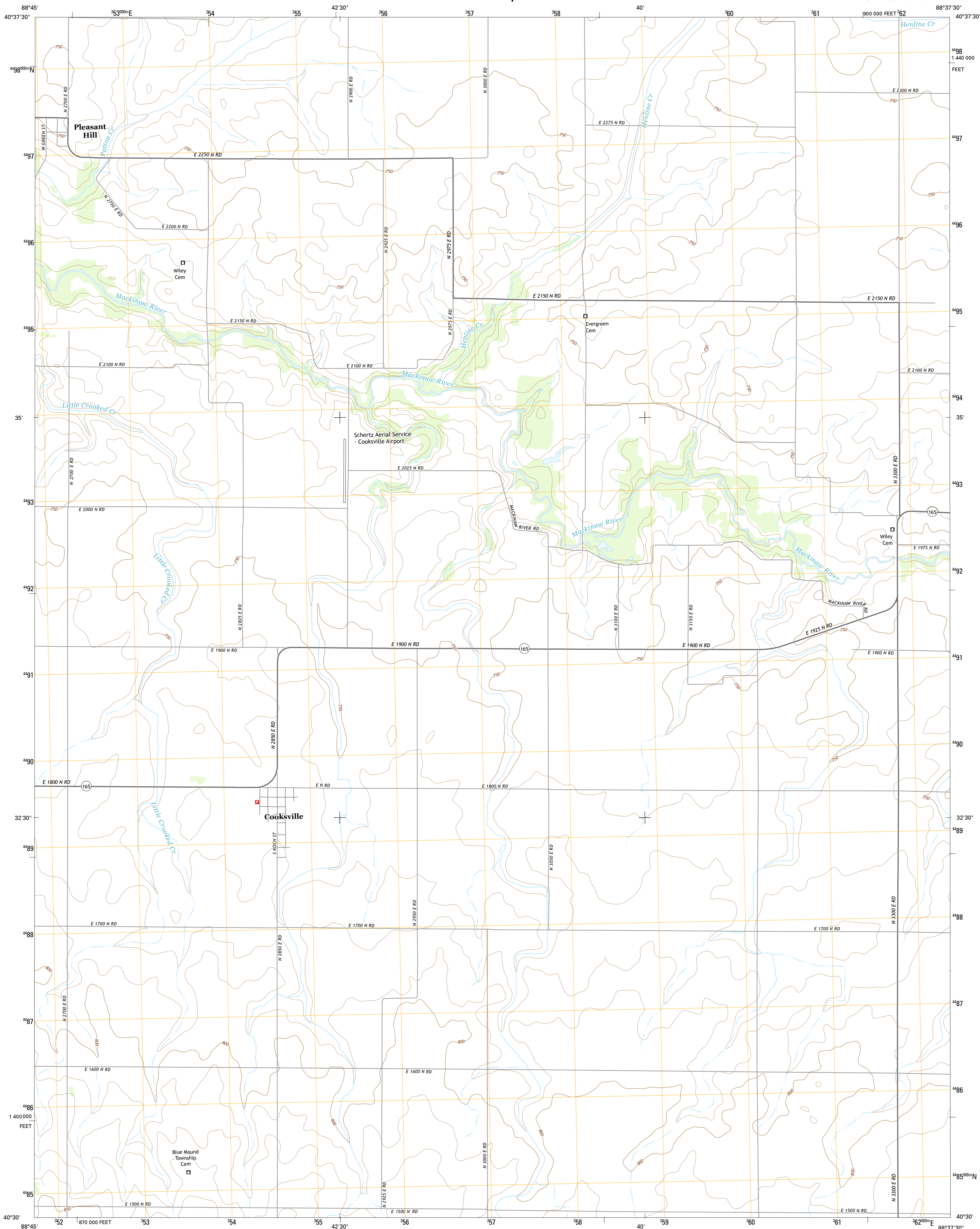




U.S. DEPARTMENT OF THE INTERIOR  
U.S. GEOLOGICAL SURVEY



**COOKSVILLE QUADRANGLE**  
ILLINOIS-MCLEAN CO.  
7.5-MINUTE SERIES



Produced by the United States Geological Survey  
North American Datum of 1983 (NAD83)  
World Geodetic System of 1984 (WGS84). Projection and  
1 000-meter grid: Universal Transverse Mercator, Zone 16T  
10 000-foot ticks: Illinois Coordinate System of 1983 (east zone)

This map is not a legal document. Boundaries may be generalized for this map scale. Private lands within government reservations may not be shown. Obtain permission before entering private lands.

Imagery.....	NAIP, September 2013	2013
Roads.....	HERE, ©2013	2013
Names.....	GNIS, 2010	2010
Hydrography.....	National Hydrography Dataset, 2012	2012
Contours.....	National Elevation Dataset, 2011	2011
Boundaries.....	Multiple sources; see metadata file 1972	2012

UTM GRID AND 2015 MAGNETIC NORTH

U.S. National Grid
100,000-m Square ID
CK
Grid Zone Designation
16T




SCALE 1:24 000

CONTOUR INTERVAL 10 FEET  
NORTH AMERICAN VERTICAL DATUM OF 1988

This map was produced to conform with the  
Geospatial Program US Topo Product Standard, 2011.  
The data file associated with this product is draft version 0.6.18



## ROAD CLASSIFICATION

Expressway  Local Connector   
 Secondary Hwy  Local Road   
 Ramp  4WD   
 Interstate Route  US Route  State Route

1	2	3
4		5
6	7	8

1 Lexington  
2 Chenoa  
3 Fairbury  
4 Merna  
5 Colfax  
6 Holder  
7 Arrowsmith  
8 Saybrook

COOKSVILLE, IL  
2015

