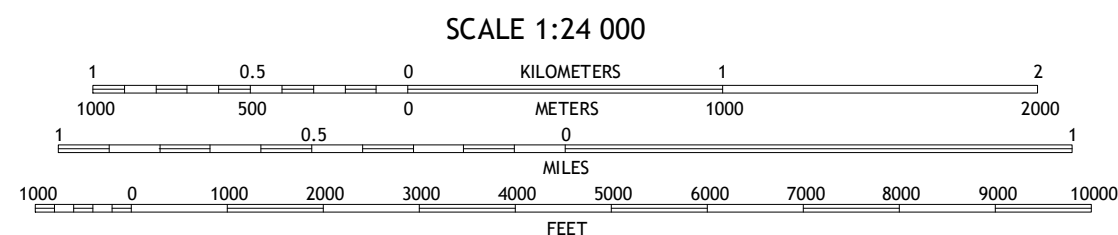



Imagery.....	NAIP, September 2014
Roads.....	HERE, ©2013 - 2014
Names.....	GNIS, 2015
Hydrography.....	National Hydrography Dataset, 2014
Contours.....	National Elevation Dataset, 2015
Boundaries.....	Multiple sources; see metadata file 1972 - 2015



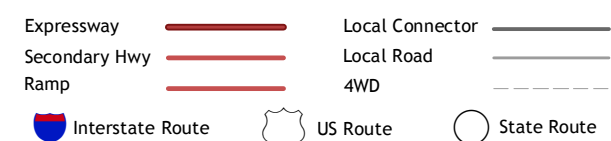
CONTOUR INTERVAL 5 FEET
NORTH AMERICAN VERTICAL DATUM OF 1988

This map was produced to conform with the
National Geospatial Program US Topo Product Standard, 2011.
A metadata file associated with this product is draft version 0.6.18



QUADRANGLE LOCATION

ROAD CLASSIFICATION



1	2	3	1 Mount Pulaski
4		5	2 Chestnut
6	7	8	3 Kenney

ADJOINING QUADRANGLES

- 4 Lake Fork
- 5 Warrensburg
- 6 Mount Auburn
- 7 Niantic
- 8 Harristown

ADJOINING QUADRANGLES

LATHAM, IL
2015