
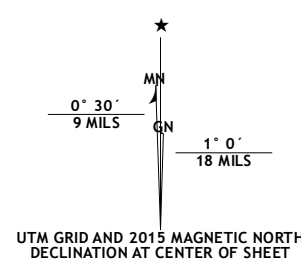


Produced by the United States Geological Survey

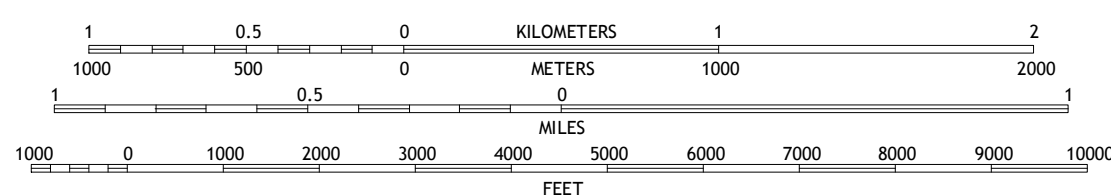
North American Datum of 1983 (NAD83)  
World Geodetic System of 1984 (WGS84). Projection and  
1 000-meter grid: Universal Transverse Mercator, Zone 15T  
10 000-foot ticks: Illinois Coordinate System of 1983 (west  
zone), Missouri Coordinate System of 1983 (east zone)

This map is not a legal document. Boundaries may be generalized for this map scale. Private lands within government reservations may not be shown. Obtain permission before entering private lands.

Imagery.....	NAIP, June	2014
Roads.....	HERE, ©2013 -	2014
Names.....	GNIS,	2015
Hydrography.....	National Hydrography Dataset,	2014
Contours.....	National Elevation Dataset,	2008
Boundaries.....	Multiple sources; see metadata file 1972 -	
Public Land Survey System.....	BLM,	2011



SCALE 1:24 000










CONTOUR INTERVAL 10 FEET  
NORTH AMERICAN VERTICAL DATUM OF 1988

This map was produced to conform with the  
National Geospatial Program US Topo Product Standard, 2011.  
Data file associated with this product is draft version 0.6.18



QUADRANGLE LOCATION

## ROAD CLASSIFICATION

Expressway  Local Connector   
Secondary Hwy  Local Road   
Ramp  4WD   
 Interstate Route  US Route  State Route

1	2	3
4		5
6	7	8

ADJOINING QUADRANGLES

- 1 Kahoka SE
- 2 Warsaw
- 3 Sutter
- 4 Canton
- 5 Tiooga
- 6 La Grange
- 7 Long Island
- 8 Mendon

ADJOINING QUADRANGLE

LIMA, IL-MO  
2015

