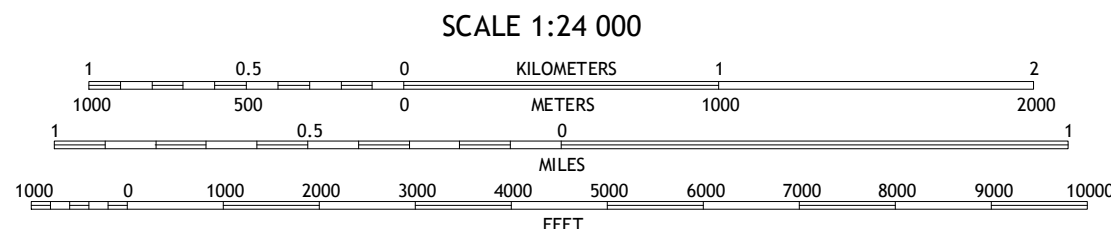
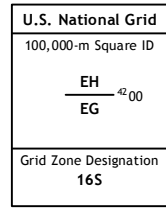
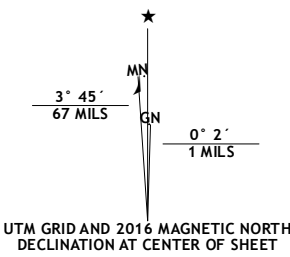


This map is not a legal document. Boundaries may be generalized for this map scale. Private lands within government reservations may not be shown. Obtain permission before entering private lands.

Imagery.....	NAIP, July 2001	20
Roads.....	U.S. Census Bureau, 2014	20
Names.....	GNIS, 2001	20
Hydrography.....	National Hydrography Dataset, 2001	20
Contours.....	National Elevation Dataset, 2001	20
Boundaries.....	Multiple sources; see metadata file 1972	20
Public Land Survey System.....	BLM, 2001	20
Wetlands.....	FWS National Wetlands Inventory 1977	20



CONTOUR INTERVAL 10 FEET  
NORTH AMERICAN VERTICAL DATUM OF 1988

This map was produced to conform with the  
National Geospatial Program US Topo Product Standard, 2011.  
A metadata file associated with this product is draft version 0.6.19



QUADRANGLE LOCATION

1	2	3	1 Chrisney
			2 Santa Claus
4		5	3 Fulda
			4 Rockport
6	7	8	5 Tell City
			6 Owensboro East
			7 Maceo
			8 Pellville

## ROAD CLASSIFICATION



LEWISPORT, KY-IN  
2016

