

CONTOUR INTERVAL 10 FEET
NORTH AMERICAN VERTICAL DATUM OF 1988

This map was produced to conform with the
National Geospatial Program US Topo Product Standard, 2011.
A metadata file associated with this product is draft version 0.6.18












1	2	3	1 Red Bud
4		5	2 Baldwin
6	7	8	3 Tilden

ADJOINING QUADRANGLES

- 4 Evansville
- 5 Steeleville
- 6 Kaskaskia
- 7 Chester
- 8 Welge

ROAD CLASSIFICATION

Expressway		Local Connector	
Secondary Hwy		Local Road	
Ramp		4WD	

 Interstate Route  US Route  State Route

WALSH, IL
2015

