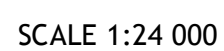



This map is not a legal document. Boundaries may be generalized for this map scale. Private lands within government reservations may not be shown. Obtain permission before entering private lands.





Imagery.....	NAIP,	October	2013
Roads.....	HERE,	©2013	2014
Names.....		GNIS,	2015
Hydrography.....	National Hydrography	Dataset,	2013
Contours.....	National Elevation	Dataset,	2009
Boundaries.....	Multiple sources; see metadata file	1972	2015
Public Land Survey System.....		BLM,	2015






CONTOUR INTERVAL 5 FEET
NORTH AMERICAN VERTICAL DATUM OF 1988

This map was produced to conform with the
National Geospatial Program US Topo Product Standard, 2011.
The data file associated with this product is draft version 0.6.18

ROAD CLASSIFICATION

Expressway		Local Connector	
Secondary Hwy		Local Road	
Ramp		4WD	

 Interstate Route  US Route  State Route

1	2	3	1 Webster
4		5	2 Mascotte
6	7	8	3 Clermont West
			4 Clay Sink
			5 Lake Nellie
			6 Branchborough
			7 Rock Ridge
			8 Poyner

BAY LAKE, FL
2015

