

Produced by the United States Geological Survey

North American Datum of 1983 (NAD83)
World Geodetic System of 1984 (WGS84). Projection and
1 000-meter grid: Universal Transverse Mercator, Zone 17R
10 000-foot ticks: Florida Coordinate System of 1983 (east zone)

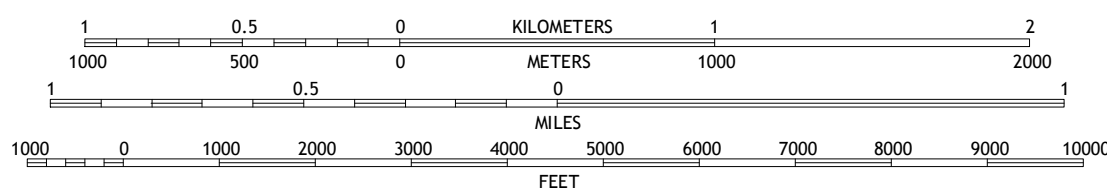
This map is not a legal document. Boundaries may be generalized for this map scale. Private lands within government reservations may not be shown. Obtain permission before entering private lands.

Imagery.....	NAIP,	October	2013
Roads.....	HERE,	©2013 -	2014
Names.....		GNIS,	2015
Hydrography.....	National Hydrography	Dataset,	2013
Contours.....		Not	Available
Boundaries.....	Multiple sources; see metadata file	1972 -	2015
Public Land Survey System.....		BLM,	2015

UTM GRID AND 2015 MAGNETIC NORTH DECLINATION AT CENTER OF SHEET

U.S. National Grid
100,000-m Square ID
MJ
Grid Zone Designation
17R

SCALE 1:24 000








CONTOURS NOT PRESENT BECAUSE AVAILABLE ELEVATION
DATA DO NOT MEET ACCURACY REQUIREMENTS

This map was produced to conform with the
National Geospatial Program US Topo Product Standard, 2011.
A metadata file associated with this product is draft version 0.6.18



ROAD CLASSIFICATION

Expressway Local Connector
 Secondary Hwy Local Road
 Ramp  4WD 
 Interstate Route  US Route  State Route

1	2	3	1 Gator Hook Swamp
4		5	2 Monroe Station
6	7	8	3 Fiftymile Bend

4 Alligator Bay
5 Lostmans Trail
6 Lostmans River Ranger Station
7 Big Lostmans Bay
8 Indian Camp Creek

ADJOINING QUADRANGLES

BIG BOY LAKE, FL
2015

