

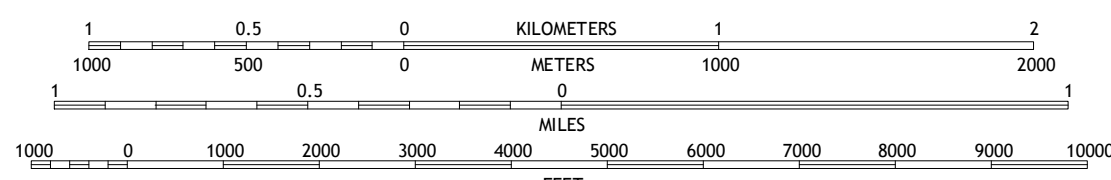
This map is not a legal document. Boundaries may be generalized for this map scale. Private lands within government reservations may not be shown. Obtain permission before entering private lands.

Imagery.....	NAIP,	August	20
Roads.....	HERE,	©2013 -	20
Names.....		GNIS,	20
Hydrography.....	National Hydrography	Dataset,	20
Contours.....	National Elevation	Dataset,	20
Boundaries.....	Multiple sources; see metadata file	1972 -	20
Public Land Survey System.....		BLM,	20

UTM GRID AND 2015 MAGNETIC NORTH  
DECLINATION AT CENTER OF SHEET

U.S. National Grid 100,000-m Square ID  LL
Grid Zone Designation 17R

SCALE 1:24 000









CONTOUR INTERVAL 5 FEET  
NORTH AMERICAN VERTICAL DATUM OF 1988

This map was produced to conform with the  
National Geospatial Program US Topo Product Standard, 2011.  
A metadata file associated with this product is draft version 0.6.18



**ROAD CLASSIFICATION**

	Local Connector	
	Local Road	
	4WD	

Route  US Route  State Route



BRANDON, FL  
2015