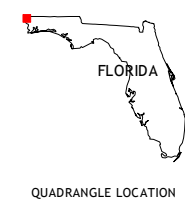


CONTOUR INTERVAL 10 FEET  
NORTH AMERICAN VERTICAL DATUM OF 1988





This map was produced to conform with the  
National Geospatial Program US Topo Product Standard, 2011.  
A metadata file associated with this product is draft version 0.6.18






1	2	3	1 Freemanville
			2 Atmore
4		5	3 Flomaton
			4 Walnut Hill
6	7	8	5 Century
			6 Enon
			7 Bay Springs
			8 McDavid

ADJOINING QUADRANGLES

### ROAD CLASSIFICATION

Expressway		Local Connector	
Secondary Hwy		Local Road	
Ramp		4WD	

 Interstate Route     US Route     State Route

BRATT, FL-AL  
2015

