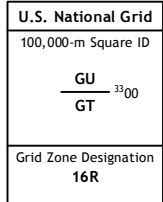
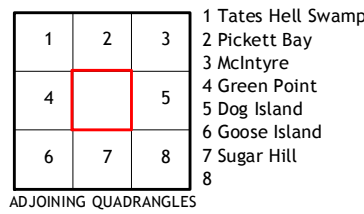


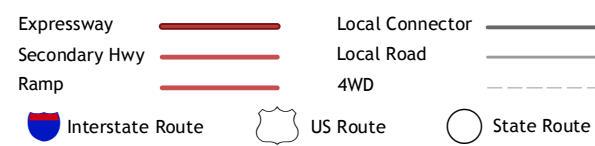
Imagery.....	NAIP,	October	2013
Roads.....	HERE,	©2013 -	2014
Names.....	GNIS,		2015
Hydrography.....	National Hydrography Dataset,		2013
Contours.....	National Elevation Dataset,		2011
Boundaries.....	Multiple sources; see metadata file	1972 -	2015
Public Land Survey System.....	BLM,		2015



This map was produced to conform with the  
National Geospatial Program US Topo Product Standard, 2011.  
A metadata file associated with this product is draft version 0.6.18



ROAD CLASSIFICATION



CARRABELLE, FL  
2015

