

CONTOUR INTERVAL 10 FEET
NORTH AMERICAN VERTICAL DATUM OF 1988

This map was produced to conform with the
National Geospatial Program US Topo Product Standard, 2011.
A metadata file associated with this product is draft version 0.6.18












1	2	3
4		5
6	7	8

ADJOINING SQUARES

- 1 Clara
- 2 Mallory Swamp SW
- 3 Mallory Swamp SE
- 4 Jena
- 5 Cross City East
- 6 Steinhatchee SE
- 7 Cross City SW
- 8 Eugene

ROAD CLASSIFICATION

Expressway		Local Connector	
Secondary Hwy		Local Road	
Ramp		4WD	

 Interstate Route  US Route  State Route

CROSS CITY WEST, FL
2015

