

CONTOUR INTERVAL 10 FEET
NORTH AMERICAN VERTICAL DATUM OF 1988





This map was produced to conform with the
National Geospatial Program US Topo Product Standard, 2011.
A metadata file associated with this product is draft version 0.6.18






1	2	3	1 Geneva West
4		5	2 Geneva East
6	7	8	3 Hartford
			4 Hobbs Crossroads
			5 Esto
			6 Prosperity
			7 Caryville
			8 Bonifay

ADJOINING QUADRANGLES

ROAD CLASSIFICATION

Expressway		Local Connector	
Secondary Hwy		Local Road	
Ramp		4WD	

 Interstate Route
  US Route
  State Route

IZAGORA, FL-AL
2015

