

CONTOUR INTERVAL 10 FEET
NORTH AMERICAN VERTICAL DATUM OF 1988

This map was produced to conform with the
National Geospatial Program US Topo Product Standard, 2011.
A metadata file associated with this product is draft version 0.6.18










1	2	3	1 Statenville
4		5	2 Tarver
6	7	8	3 Pineland

ADJOINING QUADRANGLES

4 Jennings
5 Cypress Creek
6 Fort Union
7 Hillcoat
8 Genoa

ROAD CLASSIFICATION

Expressway		Local Connector	
Secondary Hwy		Local Road	
Ramp		4WD	

 Interstate Route  US Route  State Route

JASPER, FL-GA
2015

