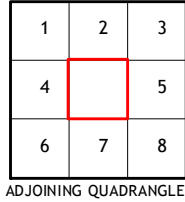

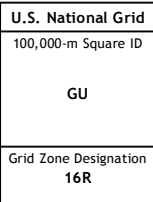




MIDWAY QUADRANGLE
FLORIDA
7.5-MINUTE SERIES



Imagery.....	NAIP, October	2013
Roads.....	HERE, ©2013	2014
Roads within US Forest Service Lands.....	FTopo with limited Forest Service updates, 2012	Data
Names.....	GNIS,	2015
Hydrography.....	National Hydrography Dataset,	2012
Contours.....	National Elevation Dataset,	2013
Boundaries.....	Multiple sources; see metadata file 972	2015
Public Land Survey System.....	BLM,	2015



Check with local Forest Service unit
for current travel conditions and restrictions

MIDWAY, FL
2015

