
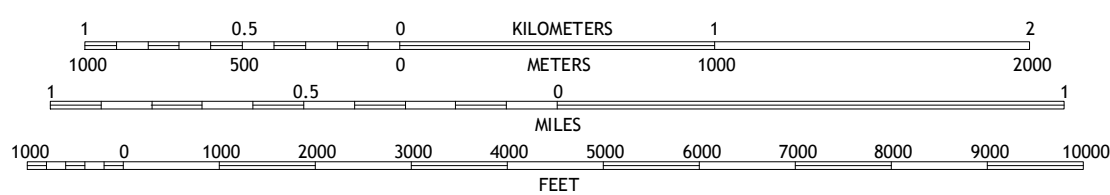


Imagery.....	NAIP,	August	2013
Roads.....	HERE,	©2013	2014
Names.....		GNIS,	2015
Hydrography.....	National Hydrography	Dataset,	2013
Contours.....	National Elevation	Dataset,	2012
Boundaries.....	Multiple sources; see metadata file	1972 -	2015
Public Land Survey System.....		BLM,	2015

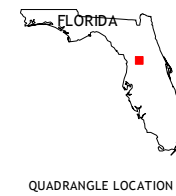


SCALE 1:24 000



CONTOUR INTERVAL 5 FEET
NORTH AMERICAN VERTICAL DATUM OF 1988

This map was produced to conform with the
National Geospatial Program US Topo Product Standard, 2011.
A metadata file associated with this product is draft version 0.6.18



ROAD CLASSIFICATION



OXFORD, FL
2015

