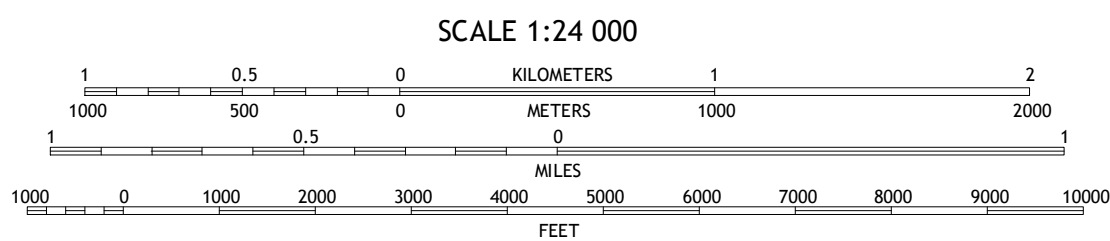




PAISLEY QUADRANGLE
FLORIDA-LAKE CO.
7.5-MINUTE SERIES

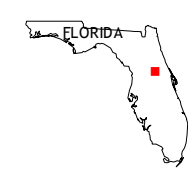


Imagery.....	NAIP,	October	2013
Roads.....	HERE,	©2013	2014
Roads within US Forest Service Lands.....	FTSPto		2015
	with limited Forest Service updates,	2012	
Names.....			GNIS, 2015
Hydrography.....	National Hydrography Dataset,		2009
Contours.....	National Elevation Dataset,		2013
Boundaries.....	Multiple sources; see metadata file 172		2015
Public Land Survey System.....	BLM,		2015

<p>U.S. National Grid</p> <p>100,000-m Square ID</p> <p>$\frac{MN}{MM} 3200$</p> <p>Grid Zone Designation</p> <p>17R</p>

CONTOUR INTERVAL 5 FEET
NORTH AMERICAN VERTICAL DATUM OF 1988

This map was produced to conform with the
National Geospatial Program US Topo Product Standard, 2011.
A metadata file associated with this product is draft version 0.6.18







1	2	3	1 Farles Lake
4		5	2 Alexander Springs
6	7	8	3 Lake Woodruff

ADJOINING QUADRANGLES

4 Umatilla
5 Pine Lakes
6 Eustis
7 Sorrento
8 Sanford SW

ROAD CLASSIFICATION

Local Connector		Local Road	
4WD			
State Route		US Route	
Primary Route		FS Passenger Route	
			

PAISLEY, FL
2015

