

CONTOUR INTERVAL 10 FEET
NORTH AMERICAN VERTICAL DATUM OF 1988

This map was produced to conform with the
National Geospatial Program US Topo Product Standard, 2011.
A metadata file associated with this product is draft version 0.6.18





1	2	3	1 De Funiak Springs West
4		5	2 De Funiak Springs East
6	7	8	3 Ponce de Leon


ADJOINING QUADRANGLES


4 Portland
5 Redbay
6 Freeport
7 Bunker
8 Bruce

ROAD CLASSIFICATION

 Local Cor

 Local Ro

 4WD

 US Route

ROCK HILL, FL

2015

