

CONTOUR INTERVAL 5 FEET  
NORTH AMERICAN VERTICAL DATUM OF 1988

This map was produced to conform with the  
National Geospatial Program US Topo Product Standard, 2011.  
A metadata file associated with this product is draft version 0.6.18






1	2	3	1 Lake Munson
			2 Woodville
4		5	3 Cody
			4 Crawfordville East
6	7	8	5 Saint Marks NE
			6 Spring Creek
			7 Sprague Island
			8 Cobb Rocks

ADJOINING QUADRANGLES

**ROAD CLASSIFICATION**

Expressway		Local Connector	
Secondary Hwy		Local Road	
Ramp		4WD	

 Interstate Route     US Route     State Route

SAINT MARKS, FL  
2015

