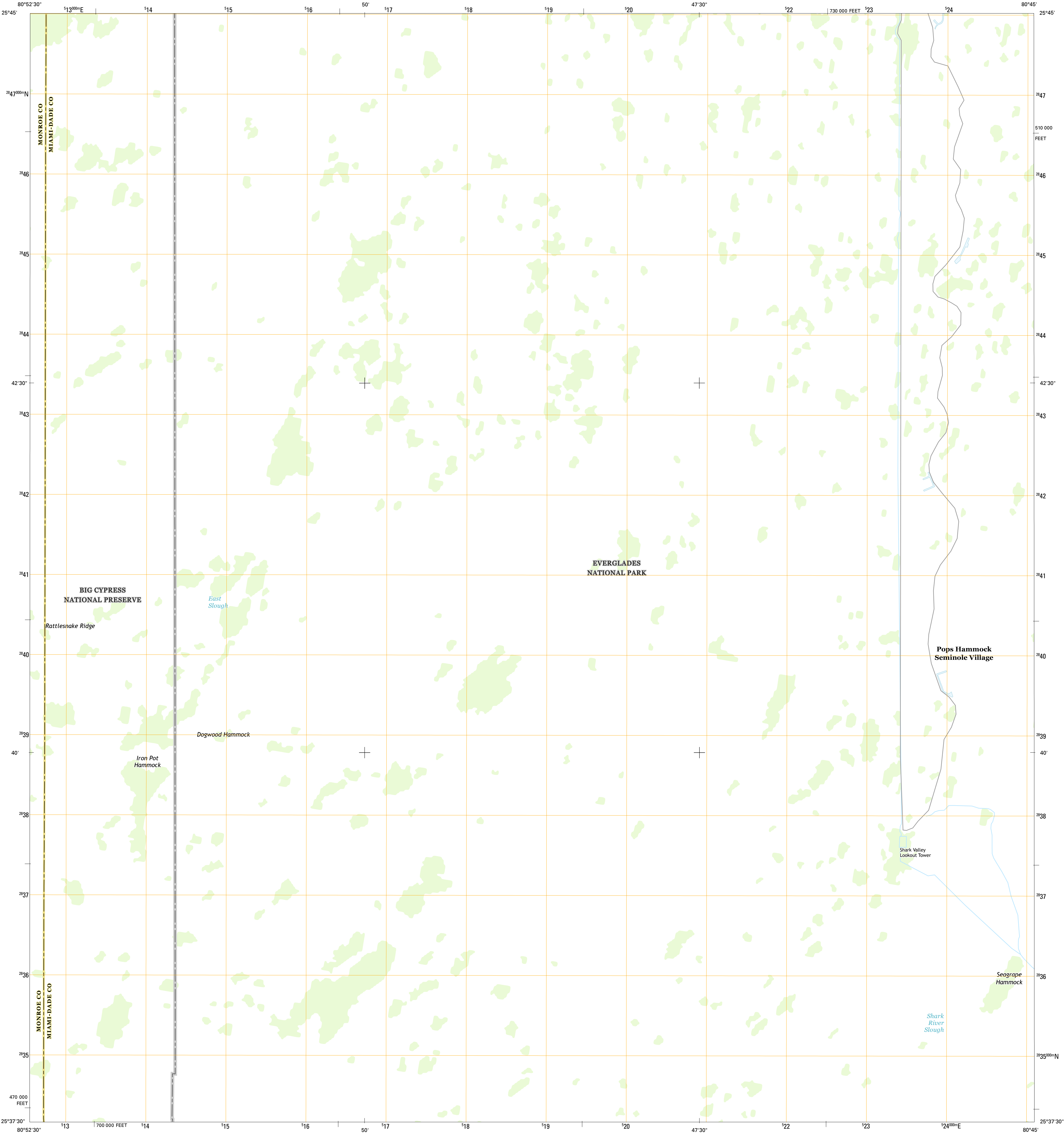




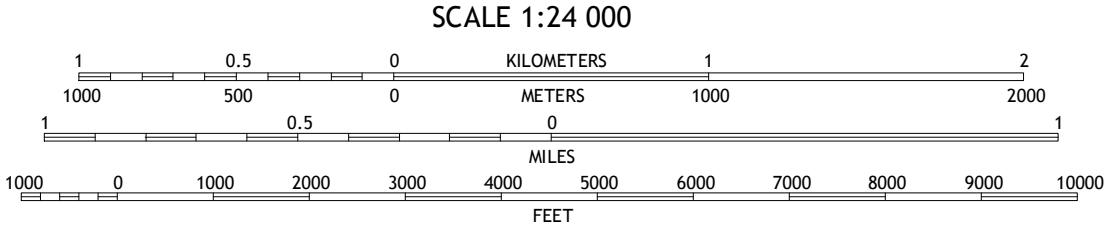
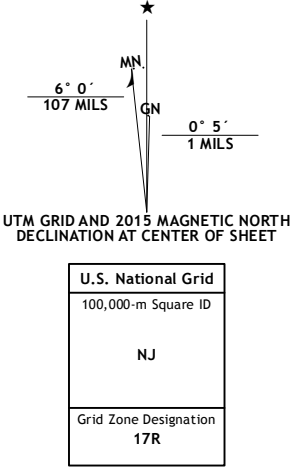
U.S. DEPARTMENT OF THE INTERIOR
U.S. GEOLOGICAL SURVEY



SHARK VALLEY LOOKOUT TOWER QUADRANGLE
FLORIDA
7.5-MINUTE SERIES



Produced by the United States Geological Survey
North American Datum of 1983 (NAD83)
World Geodetic System of 1984 (WGS84). Projection and
1 000-meter grid: Universal Transverse Mercator, Zone 17R
10 000-foot ticks: Florida Coordinate System of 1983 (east zone)
This map is not a legal document. Boundaries may be
generalized for this map scale. Private lands within government
reservations may not be shown. Obtain permission before
entering private lands.
Imagery.....NAIP, November 2013
Roads.....HERE, ©2013 - 2014
Names.....GNIS, 2015
Hydrography.....National Hydrography Dataset, 2013
Contours.....Not Available
Boundaries.....Multiple sources; see metadata file 1972 - 2015
Public Land Survey System.....BLM, 2015

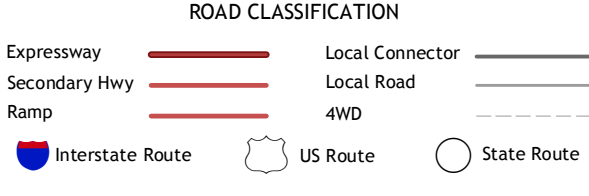


CONTOURS NOT PRESENT BECAUSE AVAILABLE ELEVATION
DATA DO NOT MEET ACCURACY REQUIREMENTS
This map was produced to conform with the
National Geospatial Program US Topo Product Standard, 2011.
A metadata file associated with this product is draft version 0.6.18



| | | | |
|---|---|---|---------------------|
| 1 | 2 | 3 | 1 Fifty mile Bend |
| | | | 2 Forty mile Bend |
| 4 | | 5 | 3 Long Island |
| | | | 4 Lostmans Trail |
| 6 | 7 | 8 | 5 Chekika Island |
| | | | 6 Indian Camp Creek |
| | | | 7 Panther Mound |
| | | | 8 Black Hammock |

ADJOINING QUADRANGLES



SHARK VALLEY LOOKOUT TOWER, FL
2015

