








ROAD CLASSIFICATION

Expressway		Local Connector	
Secondary Hwy		Local Road	
Ramp		4WD	

 Interstate Route  US Route  State Route

Imagery.....	NAIP, October	2013
Roads.....	HERE, ©2013	2014
Names.....	GNIS,	2015
Hydrography.....	National Hydrography Dataset,	2013
Contours.....	National Elevation Dataset,	2010
Boundaries.....	Multiple sources; see metadata file 1972	2015
Public Land Survey System.....	BLM,	2015

U.S. National Grid
100,000-m Square ID
NK
Grid Zone Designation
17R

CONTOUR INTERVAL 5 FEET
NORTH AMERICAN VERTICAL DATUM OF 1988

This map was produced to conform with the
National Geospatial Program US Topo Product Standard, 2011.
A metadata file associated with this product is draft version 0.6.18

1	2	3	1 Lake Harbor St.
4		5	2 Okeelanta
6	7	8	3 Shawano

4 East of Little Cypress Swamp
5 North of Deem City
6 North of Lone Palm Head
7 West of Deem City
8 Deem City

ADJOINING QUADRANGLES

SOUTH OF OKEELANTA, FL
2015

