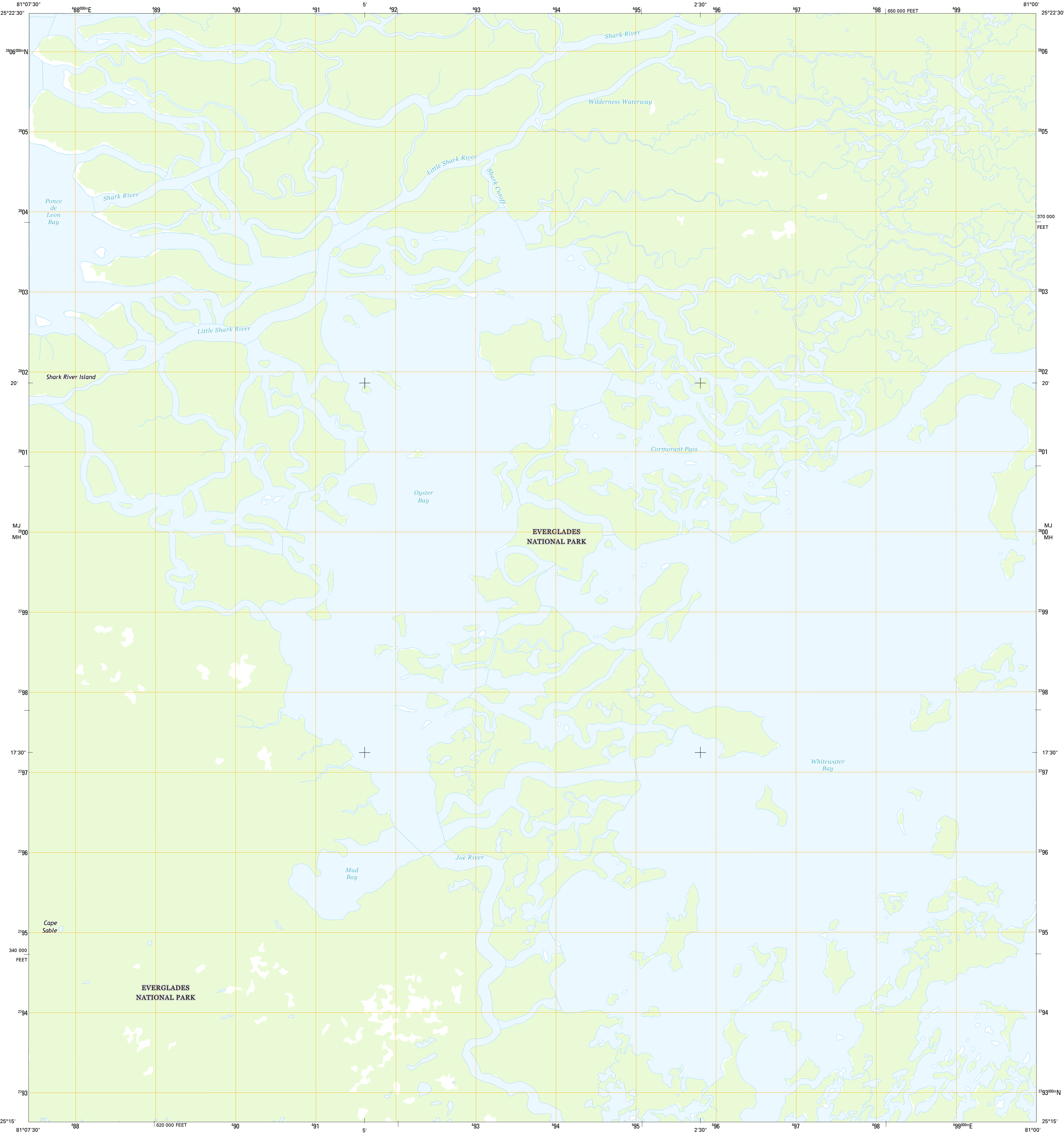




U.S. DEPARTMENT OF THE INTERIOR
U.S. GEOLOGICAL SURVEY



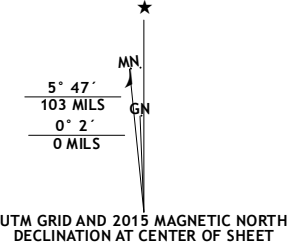
WHITEWATER BAY WEST QUADRANGLE
FLORIDA-MONROE CO.
7.5-MINUTE SERIES



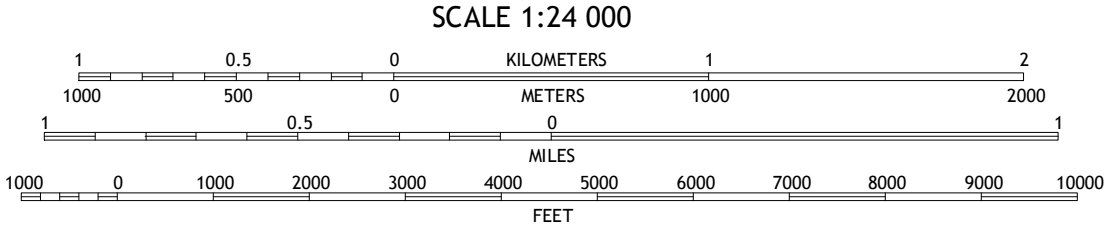
Produced by the United States Geological Survey
North American Datum of 1983 (NAD83)
World Geodetic System of 1984 (WGS84). Projection and
1 000-meter grid: Universal Transverse Mercator, Zone 17R
10 000-foot ticks: Florida Coordinate System of 1983 (east zone)

This map is not a legal document. Boundaries may be
generalized for this map scale. Private lands within government
reservations may not be shown. Obtain permission before
entering private lands.

Imagery.....NAIP, October 2013
Roads.....HERE, ©2013 - 2014
Names.....GNIS, 2015
Hydrography.....National Hydrography Dataset, 2013
Contours.....Not Available
Boundaries.....Multiple sources; see metadata file 1972_2015
Public Land Survey System.....BLM, 2015

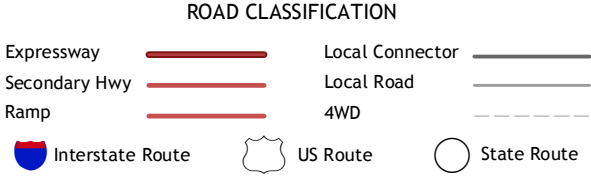


| U.S. National Grid |
|-----------------------|
| 100,000-m Square ID |
| MJ |
| MH |
| Grid Zone Designation |
| 17R |



CONTOURS NOT PRESENT BECAUSE AVAILABLE ELEVATION
DATA DO NOT MEET ACCURACY REQUIREMENTS

This map was produced to conform with the
National Geospatial Program US Topo Product Standard, 2011.
A metadata file associated with this product is draft version 0.6.18



| | | | |
|---|---|---|-----------------------|
| 1 | 2 | 3 | 1 Shark Point |
| 4 | | 5 | 2 Hamey River |
| 6 | 7 | 8 | 3 Tarpon Bay |
| | | | 4 Shark River Island |
| | | | 5 Whitewater Bay East |
| | | | 6 Lake Ingraham West |
| | | | 7 Lake Ingraham East |
| | | | 8 Flamingo |

ADJOINING QUADRANGLES

WHITEWATER BAY WEST, FL
2015

