

CONTOUR INTERVAL 10 FEET
NORTH AMERICAN VERTICAL DATUM OF 1988

This map was produced to conform with the
National Geospatial Program US Topo Product Standard, 2011.
A metadata file associated with this product is draft version 0.6.19






1	2	3	1 Dalton
4		5	2 Coiltown
6	7	8	3 Madisonville West

ADJOINING QUADRANGLES

4 Olney
5 Saint Charles
6 Princeton East
7 Dawson Springs SW
8 Dawson Springs SE

ROAD CLASSIFICATION

Expressway		Local Connector	
Secondary Hwy		Local Road	
Ramp		4WD	

 Interstate Route	 US Route	 State Route
--	--	---

DAWSON SPRINGS, KY
2016

