

CONTOUR INTERVAL 10 FEET
NORTH AMERICAN VERTICAL DATUM OF 1988

This map was produced to conform with the
National Geospatial Program US Topo Product Standard, 2011.
A metadata file associated with this product is draft version 0.6.19












1	2	3	1 Nortonville
4		5	2 Graham
6	7	8	3 Greenville

ADJOINING QUADRANGLES

4 Crofton
5 Kirkmansville
6 Kelly
7 Honey Grove
8 Allegre

ROAD CLASSIFICATION

Expressway		Local Connector	
Secondary Hwy		Local Road	
Ramp		4WD	

 Interstate Route  US Route  State Route

HALEYS MILL, KY
2016

