

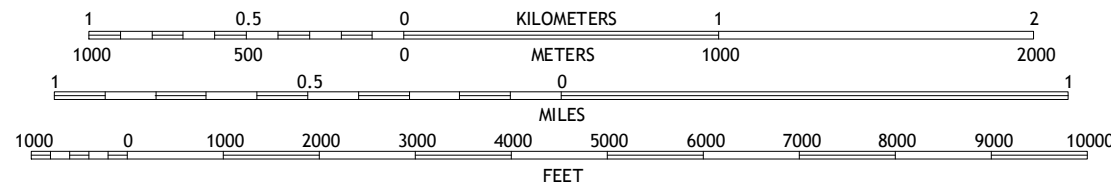
This map is not a legal document. Boundaries may be generalized for this map scale. Private lands within government reservations may not be shown. Obtain permission before entering private lands.

Imagery.....	NAIP,	August	2014
Roads.....	HERE,	©2013	2014
Names.....		GNIS,	2015
Hydrography.....	National Hydrography	Dataset,	2014
Contours.....	National Elevation	Dataset,	2014
Boundaries.....	Multiple sources; see metadata file	1972 -	2015
Public Land Survey System.....		BLM,	2015

UTM GRID AND 2015 MAGNETIC NORTH DECLINATION AT CENTER OF SHEET

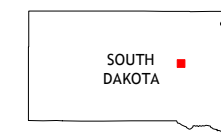
U.S. National Grid
100,000-m Square ID
NQ
Grid Zone Designation
14T

SCALE 1:24 000



CONTOUR INTERVAL 5 FEET  
NORTH AMERICAN VERTICAL DATUM OF 1988

This map was produced to conform with the  
National Geospatial Program US Topo Product Standard, 2011.  
A metadata file associated with this product is draft version 0.6.18



QUADRANGLE LOCATION

1	2	3
4		5
6	7	8



ADJOINING QUADRANGLES

- 1 Hitchcock
- 2 Spink Colony
- 3 Lake Byron NW
- 4 Hitchcock SW
- 5 Lake Byron
- 6 Wolsey
- 7 Broadland
- 8 Huron NW

ADJOINING QUADRANGLES

## ROAD CLASSIFICATION

Expressway      Local Connector  
Secondary Hwy      Local Road  
Ramp      4WD

 Interstate Route       US Route       State Route

HITCHCOCK SE, SD  
2015

