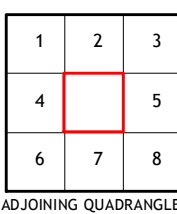
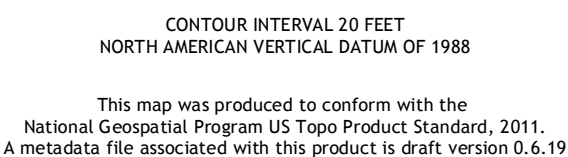
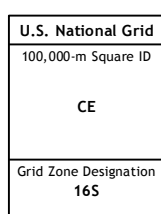


Imagery.....	NAIP, June 2001	20
Roads.....	U.S. Census Bureau, 2015	20
Names.....	GNIS	20
Hydrography.....	National Hydrography Dataset	20
Contours.....	National Elevation Dataset	20
Boundaries.....	Multiple sources; see metadata file 1972	20
Wetlands.....	FWS National Wetlands Inventory 1977	20

CLARKSBURG, TN
2016