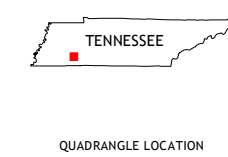


CONTOUR INTERVAL 20 FEET
NORTH AMERICAN VERTICAL DATUM OF 1988

This map was produced to conform with the
National Geospatial Program US Topo Product Standard, 2011.
A metadata file associated with this product is draft version 0.6.19










| | | | |
|---|---|---|---------------|
| 1 | 2 | 3 | 1 Jacks Creek |
| 4 | | 5 | 2 Enville |
| 6 | 7 | 8 | 3 Sardis |

ADJOINING QUADRANGLES

4 Mount Peter
5 Milledgeville
6 Purdy
7 Stantonville
8 Pittsburg Landing

ROAD CLASSIFICATION

| | | | |
|---------------|---|-----------------|---|
| Expressway | | Local Connector | |
| Secondary Hwy |  | Local Road |  |
| Ramp |  | 4WD |  |

| | | | | | |
|---|------------------|---|----------|---|-------------|
|  | Interstate Route |  | US Route |  | State Route |
|---|------------------|---|----------|---|-------------|

LEAPWOOD, TN
2016

