





CONTOUR INTERVAL 20 FEET
NORTH AMERICAN VERTICAL DATUM OF 1988




This map was produced to conform with the
National Geospatial Program US Topo Product Standard, 2011.
A metadata file associated with this product is draft version 0.6.19



1	2	3	1 Dry Valley
4		5	2 Monterey Lake
6	7	8	3 Campbell Junction
			4 Sparta
			5 Pleasant Hill
			6 Bald Knob
			7 Lonewood
			8 Herbert Domain

ROAD CLASSIFICATION

Expressway		Local Connector	
Secondary Hwy		Local Road	
Ramp		4WD	

	Interstate Route		US Route		State Route
---	------------------	---	----------	---	-------------

DE ROSSETT, TN
2016