



U.S. DEPARTMENT OF THE INTERIOR
U.S. GEOLOGICAL SURVEY



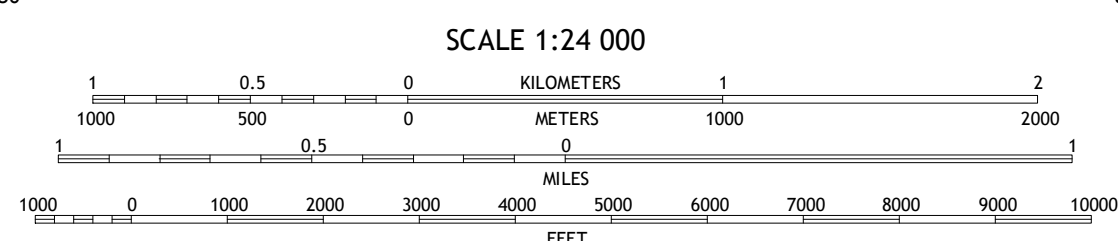
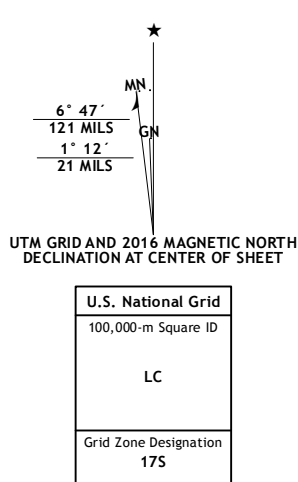
OLDTOWN QUADRANGLE
KENTUCKY
7.5-MINUTE SERIES



Produced by the United States Geological Survey
North American Datum of 1983 (NAD83)
World Geodetic System of 1984 (WGS84). Projection and
1 000-meter grid: Universal Transverse Mercator, Zone 17S
10 000-foot ticks: Kentucky Coordinate System of 1983 (north
zone)

This map is not a legal document. Boundaries may be generalized for this map scale. Private lands within government reservations may not be shown. Obtain permission before entering private lands.

Imagery.....	NAIP, June 2001	2001
Roads.....	U.S. Census Bureau, 2015	2015
Names.....	GNIS,	2015
Hydrography.....	National Hydrography Dataset,	2015
Contours.....	National Elevation Dataset,	2015
Boundaries.....	Multiple sources; see metadata file 1972	2015
Wetlands.....	FWS National Wetlands Inventory 1977	2015



CONTOUR INTERVAL 20 FEET
NORTH AMERICAN VERTICAL DATUM OF 1988

This map was produced to conform with the
National Geospatial Program US Topo Product Standard, 2011.
A metadata file associated with this product is draft version 0.6.19









1	2	3	1 Brushhart
4		5	2 Load
6	7	8	3 Greenup




ADJOINING QUADRANGLES

4 Tygarts Valley
5 Argillite
6 Grahn
7 Grayson
8 Rush

ADJOINING QUADRANGLES

ROAD CLASSIFICATION

Expressway		Local Connector	
Secondary Hwy		Local Road	
Ramp		4WD	

 Interstate Route  US Route  State Route

OLDTOWN, KY
2016

