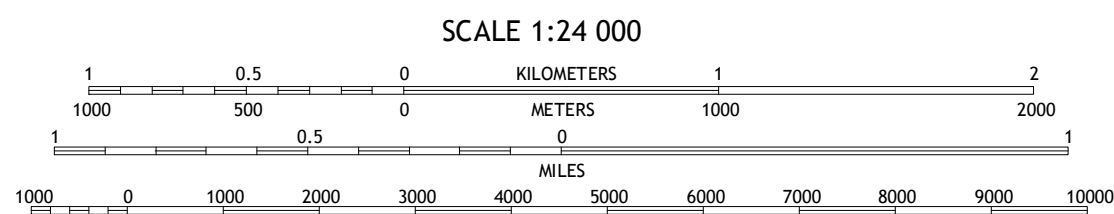
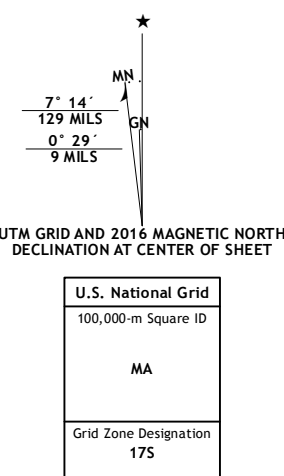
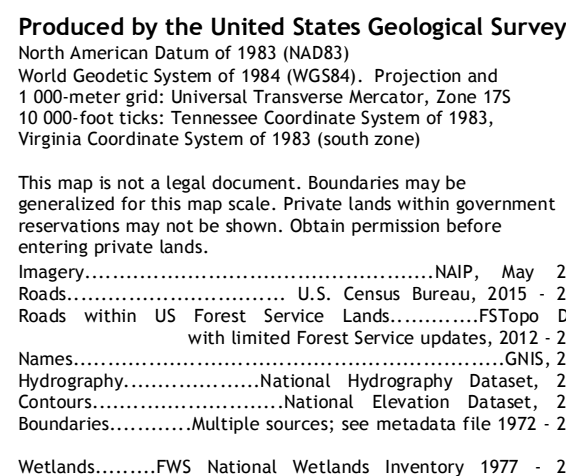


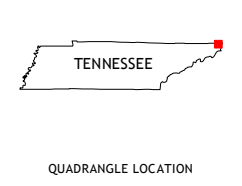


LAUREL BLOOMERY QUADRANGLE
TENNESSEE-VIRGINIA
7.5-MINUTE SERIES



CONTOUR INTERVAL 40 FEET
NORTH AMERICAN VERTICAL DATUM OF 1988

This map was produced to conform with the
National Geospatial Program US Topo Product Standard, 2011.
A metadata file associated with this product is draft version 0.6.19













1	2	3	1 Abingdon
4		5	2 Damascus
6	7	8	3 Konnarock

ADJOINING QUADRANGLES

4 Shady Valley
5 Grayson
6 Doe
7 Mountain City
8 Baldwin Gap

ROAD CLASSIFICATION

Expressway	Local Connector
Secondary Hwy 	Local Road 
Ramp 	4WD 

 Interstate Route	 US Route	 State Route
 FS Primary Route	 FS Passenger Route	 FS High Clearance Route

LAUREL BLOOMERY, TN-VA
2016

