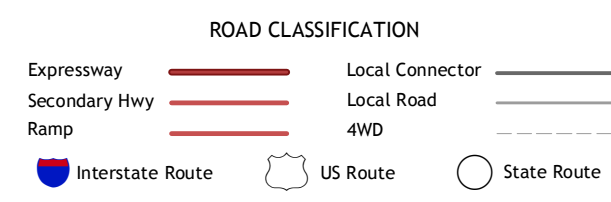
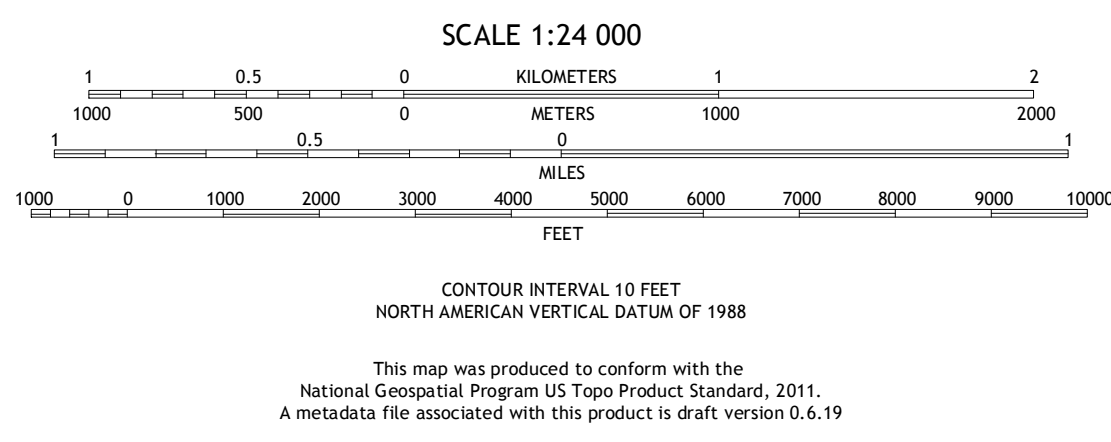
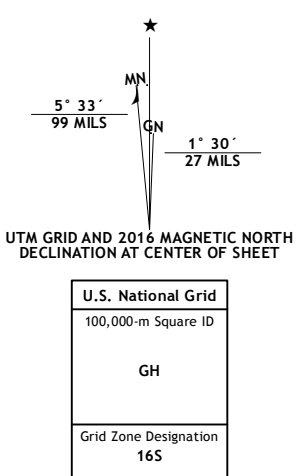


Produced by the United States Geological Survey  
North American Datum of 1983 (NAD83) Projection and  
World Geodetic System of 1984 (WGS84) 1000-meter grid; Universal Transverse Mercator, Zone 16S  
10 000-foot ticks: Kentucky Coordinate System of 1983 (north zone)

This map is not a legal document. Boundaries may be generalized for this map scale. Private lands within government reservations may not be shown. Obtain permission before entering private lands.

Imagery.....NAIP, July 2014  
Roads.....U.S. Census Bureau, 2015 - 2016  
Names.....GNIS, 2016  
Hydrography.....National Hydrography Dataset, 2014  
Contours.....National Elevation Dataset, 2002  
Boundaries.....Multiple sources; see metadata file 1572 - 2016  
Wetlands.....FWS National Wetlands Inventory 1977 - 2014



1	2	3
4	5	6
7	8	9

ADJOINING QUADRANGLES

1 Stamping Ground  
2 Delaplain  
3 Leesburg  
4 Midway  
5 Centerville  
6 Versailles  
7 Lexington West  
8 Lexington East

