

CONTOUR INTERVAL 5 FEET
NORTH AMERICAN VERTICAL DATUM OF 1988



This map was produced to conform with the
National Geospatial Program US Topo Product Standard, 2011.
A metadata file associated with this product is draft version 0.6.19






1	2	3	1 Fairmont 2 Evergreen 3 Chadbourn NE
4		5	4 Fair Bluff 5 Chadbourn
6	7	8	6 Duford 7 Tabor City West 8 Tabor City East

ADJOINING QUADRANGLES

ROAD CLASSIFICATION

Expressway		Local Connector	
Secondary Hwy		Local Road	
Ramp		4WD	

 Interstate Route	 US Route	 State Route
--	--	---

CERRO GORDO, NC
2016

