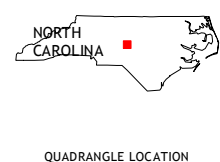


CONTOUR INTERVAL 10 FEET
NORTH AMERICAN VERTICAL DATUM OF 1988





This map was produced to conform with the
National Geospatial Program US Topo Product Standard, 2011.
A metadata file associated with this product is draft version 0.6.19






1	2	3
4		5
6	7	8

ADJOINING QUADRANGLE

ROAD CLASSIFICATION

Expressway		Local Connector	
Secondary Hwy		Local Road	
Ramp		4WD	

 Interstate Route  US Route  State Route

1 Coleridge
2 Siler City
3 Siler City
4 Bennett
5 Goldston
6 Robbins
7 Putnam
8 White Hill

BEAR CREEK, NC
2016

