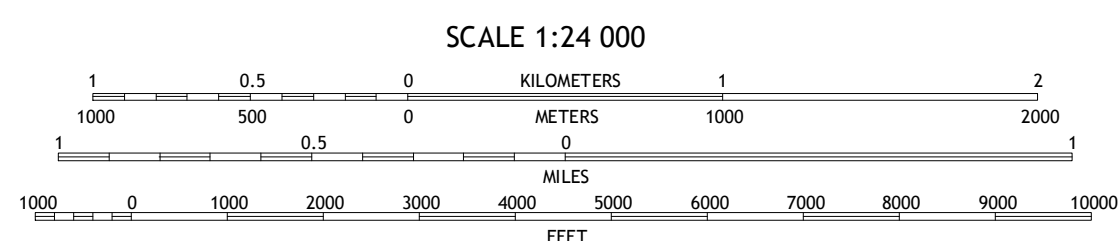


Imagery.....	NAIP, June	2014
Roads.....	U.S. Census Bureau, 2015	2016
Names.....	GNIS,	2016
Hydrography.....	National Hydrography Dataset,	2014
Contours.....	National Elevation Dataset,	2008
Boundaries.....	Multiple sources; see metadata file 1972	2016
Wetlands.....	FWS National Wetlands Inventory	1977 - 2014



CONTOUR INTERVAL 10 FEET
NORTH AMERICAN VERTICAL DATUM OF 1988

This map was produced to conform with the
National Geospatial Program US Topo Product Standard, 2011.
A metadata file associated with this product is draft version 0.6.19







QUADRANGLE LOCATION




1	2	3
4		5
6	7	8

1 Vass
 2 Murchisontown
 3 Olivia
 4 Niagara
 5 Overhills
 6 McCain
 7 Nicholson Creek
 8 Clifdale

Page 10 of 10

ROAD CLASSIFICATION

Expressway		Local Connector	
Secondary Hwy		Local Road	
Ramp		4WD	

	Interstate Route		US Route		State Route
---	------------------	---	----------	---	-------------

LOBELIA, NC
2016

