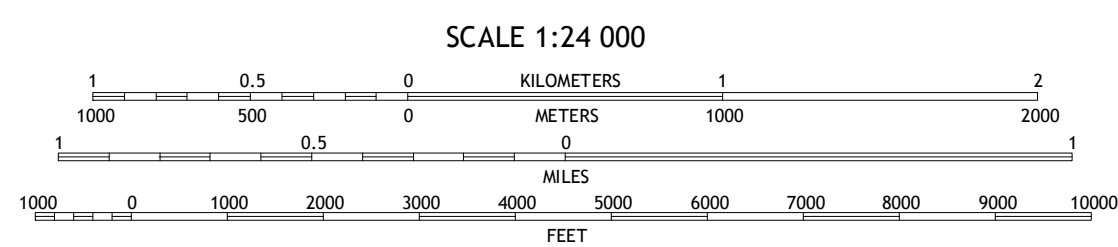
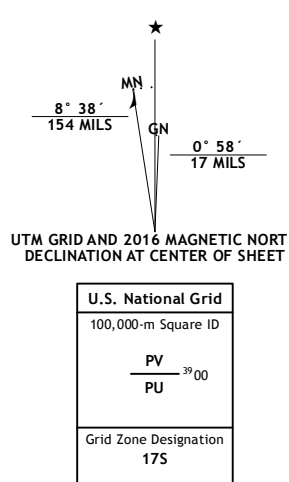


Imagery.....	NAIP, June	2014
Roads.....	U.S. Census Bureau,	2015 - 2016
Names.....	GNIS,	2016
Hydrography.....	National Hydrography Dataset,	2018
Contours.....	National Elevation Dataset,	2008
Boundaries.....	Multiple sources; see metadata file	1972 - 2016
Wetlands.....	FWS National Wetlands Inventory	1977 - 2014



CONTOUR INTERVAL 10 FEET  
NORTH AMERICAN VERTICAL DATUM OF 1988



This map was produced to conform with the  
National Geospatial Program US Topo Product Standard, 2011.  
A metadata file associated with this product is draft version 0.6.19






1	2	3
4		5
6	7	8

1 Carthage  
 2 Vass  
 3 Murchisontown  
 4 Southern Pines  
 5 Lobelia  
 6 Pinebluff  
 7 McCain  
 8 Nicholson Creek

### ROAD CLASSIFICATION

Expressway		Local Connector	
Secondary Hwy		Local Road	
Ramp		4WD	

	Interstate Route		US Route		State Route
---------------------------------------------------------------------------------------	------------------	---------------------------------------------------------------------------------------	----------	---------------------------------------------------------------------------------------	-------------

NIAGARA, NC  
2016

