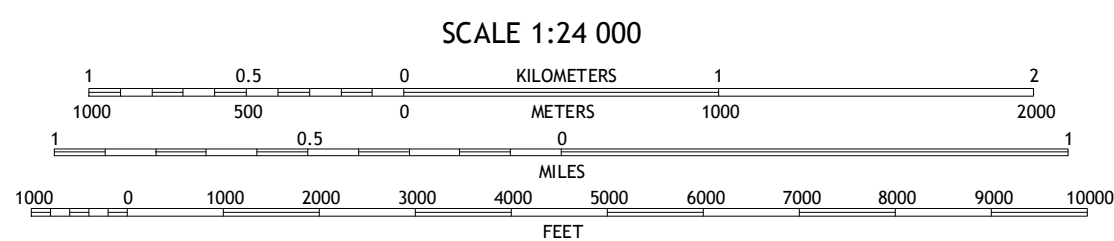
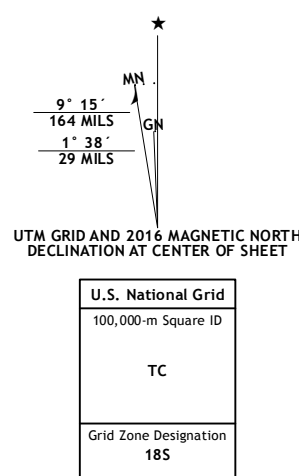


Produced by the United States Geological Survey
 North American Datum of 1983 (NAD83)
 World Geodetic System of 1984 (WGS84). Projection and
 1 000-meter grid; Universal Transverse Mercator, Zone 18S
 10 000-foot north; North Carolina Coordinate System of 1983

This map is not a legal document. Boundaries may be
 generalized for this map scale. Private lands within government
 reservations may not be shown. Obtain permission before
 entering private lands.

Imagery.....	NAIP, May 2004
Roads.....	U.S. Census Bureau, 2015
Names.....	GNIS, 2015
Hydrography.....	National Hydrography Dataset, 2015
Contours.....	National Elevation Dataset, 2015
Boundaries.....	Multiple sources; see metadata file 1972
Wetlands.....	FWS National Wetlands Inventory 1977 - 2001



CONTOUR INTERVAL 5 FEET
NORTH AMERICAN VERTICAL DATUM OF 1988





This map was produced to conform with the
National Geospatial Program US Topo Product Standard, 2011.
A metadata file associated with this product is draft version 0.6.19






1	2	3
4		5
6	7	8

ADJOINING QUADRANGLES

ROAD CLASSIFICATION

Expressway		Local Connector	
Secondary Hwy		Local Road	
Ramp		4WD	

	Interstate Route		US Route		State Route
---	------------------	---	----------	---	-------------

CAPE FEAR, NC
2016

