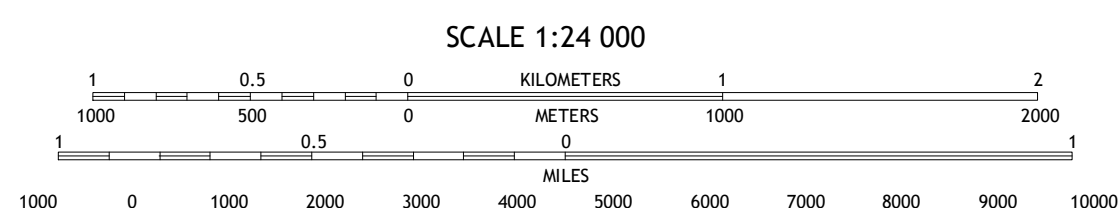


UTM GRID AND 2016 MAGNETIC NORTH DECLINATION AT CENTER OF SHEET



CONTOUR INTERVAL 10 FEET  
NORTH AMERICAN VERTICAL DATUM OF 1988





This map was produced to conform with the  
National Geospatial Program US Topo Product Standard, 2011.  
A metadata file associated with this product is draft version 0.6.19




1	2	3
4		5
6	7	8

ADJOINING QUADRANGLES

- 1 High Point West
- 2 High Point East
- 3 Pleasant Garden
- 4 Fair Grove
- 5 Randleman
- 6 Denton
- 7 Farmer
- 8 Asheboro

**ROAD CLASSIFICATION**

Expressway		Local Connector	
Secondary Hwy		Local Road	
Ramp		4WD	

 Interstate Route       US Route       State Route

GLENOLA, NC  
2016

