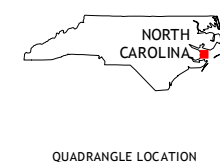


CONTOURS NOT PRESENT BECAUSE AVAILABLE ELEVATION
DATA DO NOT MEET ACCURACY REQUIREMENTS

This map was produced to conform with the
National Geospatial Program US Topo Product Standard, 2011.
A metadata file associated with this product is draft version 0.6.19










1	2	3
4		5
6	7	8

AD JOINING QUADRANGLES

- 1 Lowland
- 2 Pamlico Point
- 3 Great Island
- 4 Jones Bay
- 5 Pamlico Sound 1 (All Water)
- 6 Broad Creek
- 7 Point of Marsh
- 8 North Bay

ROAD CLASSIFICATION

Expressway		Local Connector	
Secondary Hwy		Local Road	
Ramp		4WD	

 Interstate Route  US Route  State Route

LITTLE FISHING POINT, NC
2016

