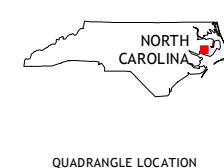


CONTOUR INTERVAL 5 FEET
NORTH AMERICAN VERTICAL DATUM OF 1988

This map was produced to conform with the
National Geospatial Program US Topo Product Standard, 2011.
A metadata file associated with this product is draft version 0.6.19












1	2	3
4		5
6	7	8

AD JOINING QUADRANGLES

- 1 Pungo Lake
- 2 New Lake NW
- 3 New Lake
- 4 Belhaven
- 5 New Lake SE
- 6 Pamlico Beach
- 7 Scranton
- 8 Swanquarter

ROAD CLASSIFICATION

Expressway		Local Connector	
Secondary Hwy		Local Road	
Ramp		4WD	

 Interstate Route	 US Route	 State Route
--	--	---

PONZER, NC
2016

