










CONTOUR INTERVAL 10 FEET  
NORTH AMERICAN VERTICAL DATUM OF 1988

This map was produced to conform with the  
National Geospatial Program US Topo Product Standard, 2011.  
A metadata file associated with this product is draft version 0.6.19



### ROAD CLASSIFICATION

Expressway		Local Connector	
Secondary Hwy		Local Road	
Ramp		4WD	

 Interstate Route     US Route     State Route

1	2	3	1 Kelly
4		5	2 Dellwood
6	7	8	3 Adams

ADJOINING QUADRANGLES

1	2	3	4 Kelly
4		5	5 Easton
6	7	8	6 Potato Hill

ADJOINING QUADRANGLES

1	2	3	7 Lyndon Station
4		5	8 Wisconsin Dells North
6	7	8	

ROUND BLUFF, WI  
2016

