

CONTOUR INTERVAL 20 FEET
NORTH AMERICAN VERTICAL DATUM OF 1988



This map was produced to conform with the
National Geospatial Program US Topo Product Standard, 2011.
A metadata file associated with this product is draft version 0.6.19






1	2	3	1 Lone Rock
			2 Spring Green
4		5	3 Arena
			4 Clyde
6	7	8	5 Barneveld
			6 Dodgeville
			7 Jonesdale
			8 Hollandale

ADJOINING SQUARES

ROAD CLASSIFICATION

Expressway		Local Connector	
Secondary Hwy		Local Road	
Ramp		4WD	

 Interstate Route  US Route  State Route

PLEASANT RIDGE, WI
2016

