

CONTOUR INTERVAL 10 FEET
NORTH AMERICAN VERTICAL DATUM OF 1988

This map was produced to conform with the
National Geospatial Program US Topo Product Standard, 2011.
A metadata file associated with this product is draft version 0.6.19












1	2	3	1 Stanfield
4		5	2 Oakboro
6	7	8	3 Aquadale

ADJOINING QUADRANGLES

- 4 Watson
- 5 Polkton
- 6 Wingate
- 7 Marshville
- 8 Russellville

ROAD CLASSIFICATION

Expressway		Local Connector	
Secondary Hwy		Local Road	
Ramp		4WD	

 Interstate Route  US Route  State Route

OLIVE BRANCH, NC
2016