

CONTOUR INTERVAL 5 FEET  
NORTH AMERICAN VERTICAL DATUM OF 1988







This map was produced to conform with the  
National Geospatial Program US Topo Product Standard, 2011.  
A metadata file associated with this product is draft version 0.6.19






1	2	3	1 Boones Crossroads
			2 Rich Square
			3 Woodland
4		5	4 Scotland Neck
			5 Kelford
6	7	8	6 Hobgood
			7 Palmyra
			8 Lewiston Woodville

ADJOINING QUADRANGLES

### ROAD CLASSIFICATION

Expressway		Local Connector	
Secondary Hwy		Local Road	
Ramp		4WD	

	Interstate Route		US Route		State Route
---	------------------	---	----------	---	-------------

NORFLEET, NC  
2016

