

UTM GRID AND 2016 MAGNETIC NORTH DECLINATION AT CENTER OF SHEET

U.S. National Grid
100,000-m Square ID
XJ
Grid Zone Designation
15T

SCALE 1:24 000

The graphic scale bar is divided into four units: Kilometers (0 to 2), Meters (0 to 2000), Miles (0 to 1), and Feet (0 to 10000). The bar is divided into four units: Kilometers (0 to 2), Meters (0 to 2000), Miles (0 to 1), and Feet (0 to 10000).

CONTOUR INTERVAL 20 FEET  
NORTH AMERICAN VERTICAL DATUM OF 1988

This map was produced to conform with the  
National Geospatial Program US Topo Product Standard, 2011.  
A metadata file associated with this product is draft version 0.6.19












1	2	3
4		5
6	7	8

ADJOINING QUADRANGLES

- 1 Sparta
- 2 City Rock
- 3 Tomah
- 4 Melvina
- 5 Wilton
- 6 Westby
- 7 Dell
- 8 Ontario

### ROAD CLASSIFICATION

Expressway		Local Connector	
Secondary Hwy		Local Road	
Ramp		4WD	

 Interstate Route     US Route     State Route

SAINT MARYS, WI  
2016

