



CONTOUR INTERVAL 20 FEET  
NORTH AMERICAN VERTICAL DATUM OF 1988




This map was produced to conform with the  
National Geospatial Program US Topo Product Standard, 2011.  
A metadata file associated with this product is draft version 0.6.19



1	2	3	1 Asheville
			2 Oteen
			3 Black Mountain
4		5	4 Skyland
			5 Bat Cave
			6 Horse Shoe
6	7	8	7 Hendersonville
			8 Clifffield Mountain

### ROAD CLASSIFICATION

Expressway		Local Connector	
Secondary Hwy		Local Road	
Ramp		4WD	

 Interstate Route     US Route     State Route

FRUITLAND, NC  
2016

