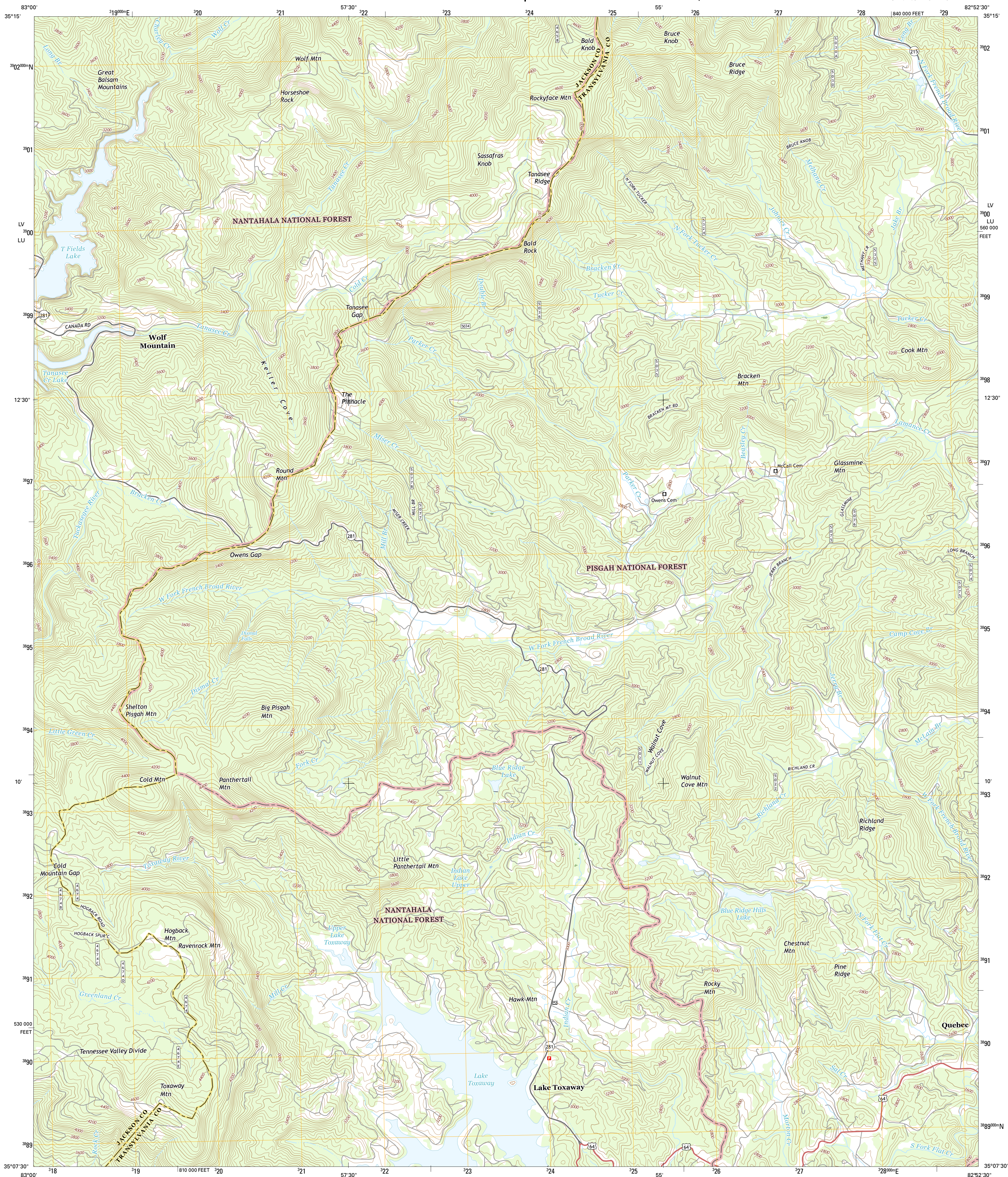




LAKE TOXAWAY QUADRANGLE
NORTH CAROLINA
7.5-MINUTE SERIES



Produced by the United States Geological Survey

World Geodetic System of 1984 (WGS84). Projection and 1 000-meter grid: Universal Transverse Mercator, Zone 17S. 10 000-foot ticks: North Carolina Coordinate System of 1983.

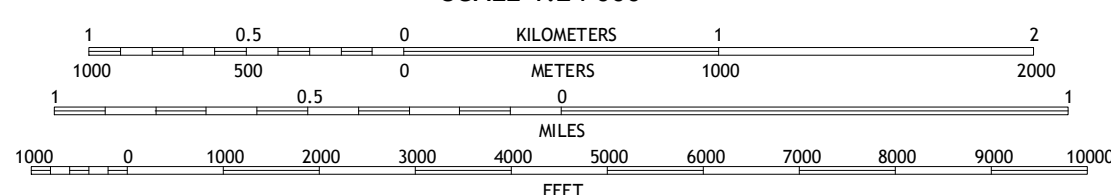
This map is not a legal document. Boundaries may be generalized for this map scale. Private lands within government reservations may not be shown. Obtain permission before entering private lands.

Imagery.....	NAIP, October	2014
Roads.....	U.S. Census Bureau, 2015	2016
Roads within US Forest Service Lands.....	FSPO with limited Forest Service updates,	2012 - 2016
Names.....	GNIS,	2014
Hydrography.....	National Hydrography Dataset,	2008
Boundaries.....	National Elevation Dataset, Multiple sources; see metadata file	1972 - 2016
Wetlands.....	FWS National Wetlands Inventory	1977 - 2014

UTM GRID AND 2016 MAGNETIC NORTH
DECLINATION AT CENTER OF SHEET

U.S. National Grid
100,000-m Square ID
$\frac{\text{LV}}{\text{LU}} 7900$
Grid Zone Designation
17S

SCALE 1:24 000









CONTOUR INTERVAL 40 FEET
NORTH AMERICAN VERTICAL DATUM OF 1988

This map was produced to conform with the
National Geospatial Program US Topo Product Standard, 2011.
A metadata file associated with this product is draft version 0.6.19



QUADRANGLE LOCATION

ROAD CLASSIFICATION

- | | | | |
|---------------|---|-----------------|---|
| Expressway | | Local Connector | |
| Secondary Hwy | | Local Road | |
| Ramp | | 4WD | |
-
- | | | | | | |
|---|------------------|---|--------------------|---|-------------------------|
|  | Interstate Route |  | US Route |  | State Route |
|  | FS Primary Route |  | FS Passenger Route |  | FS High Clearance Route |

Check with local Forest Service unit
for current travel conditions and restrictions

1	2	3
4		5
6	7	8

ADJOINING QUADRANGLE

6	7	8
---	---	---

ADJOINING QUADRANGLE

- 1 Tuckasegee
- 2 Sam Knob
- 3 Shining Rock
- 4 Big Ridge
- 5 Rosman
- 6 Cashiers
- 7 Reid
- 8 Eastatoe Gap

LAKE TOXAWAY, NC
2016