







CONTOUR INTERVAL 5 FEET
NORTH AMERICAN VERTICAL DATUM OF 1988




This map was produced to conform with the
National Geospatial Program US Topo Product Standard, 2011.
A metadata file associated with this product is draft version 0.6.19



1	2	3	1 Zuni
			2 Windsor
4		5	3 Chuckatuck
			4 Holland
6	7	8	5 Suffolk
			6 Gates
			7 Whaleysville
			8 Corapeake

ROAD CLASSIFICATION

Expressway		Local Connector	
Secondary Hwy		Local Road	
Ramp		4WD	

 Interstate Route  US Route  State Route

BUCKHORN, VA
2016

