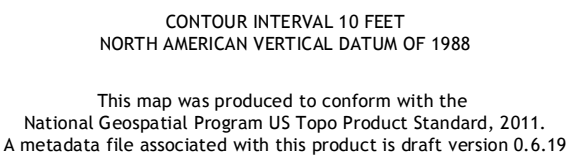



This map is not a legal document. Boundaries may be generalized for this map scale. Private lands within government reservations may not be shown. Obtain permission before entering private lands.

Imagery.....NAIP, August 2001
Roads.....U.S. Census Bureau, 2015
Names.....GNIS
Hydrography.....National Hydrography Dataset
Contours.....National Elevation Dataset
Boundaries.....Multiple sources; see metadata file 1972 -
Wetlands.....FWS National Wetlands Inventory 1977 - 2001












1	2	3	1 Wylliesburg
4		5	2 Chase City
6	7	8	3 Wightman

ADJOINING QUADRANGLES

4 Clarksville North
5 Baskerville
6 Clarksville South
7 Tungsten
8 John H Kerr Dam

ROAD CLASSIFICATION

Expressway		Local Connector	
Secondary Hwy		Local Road	
Ramp		4WD	

 Interstate Route  US Route  State Route

BOYDTON, VA
2016